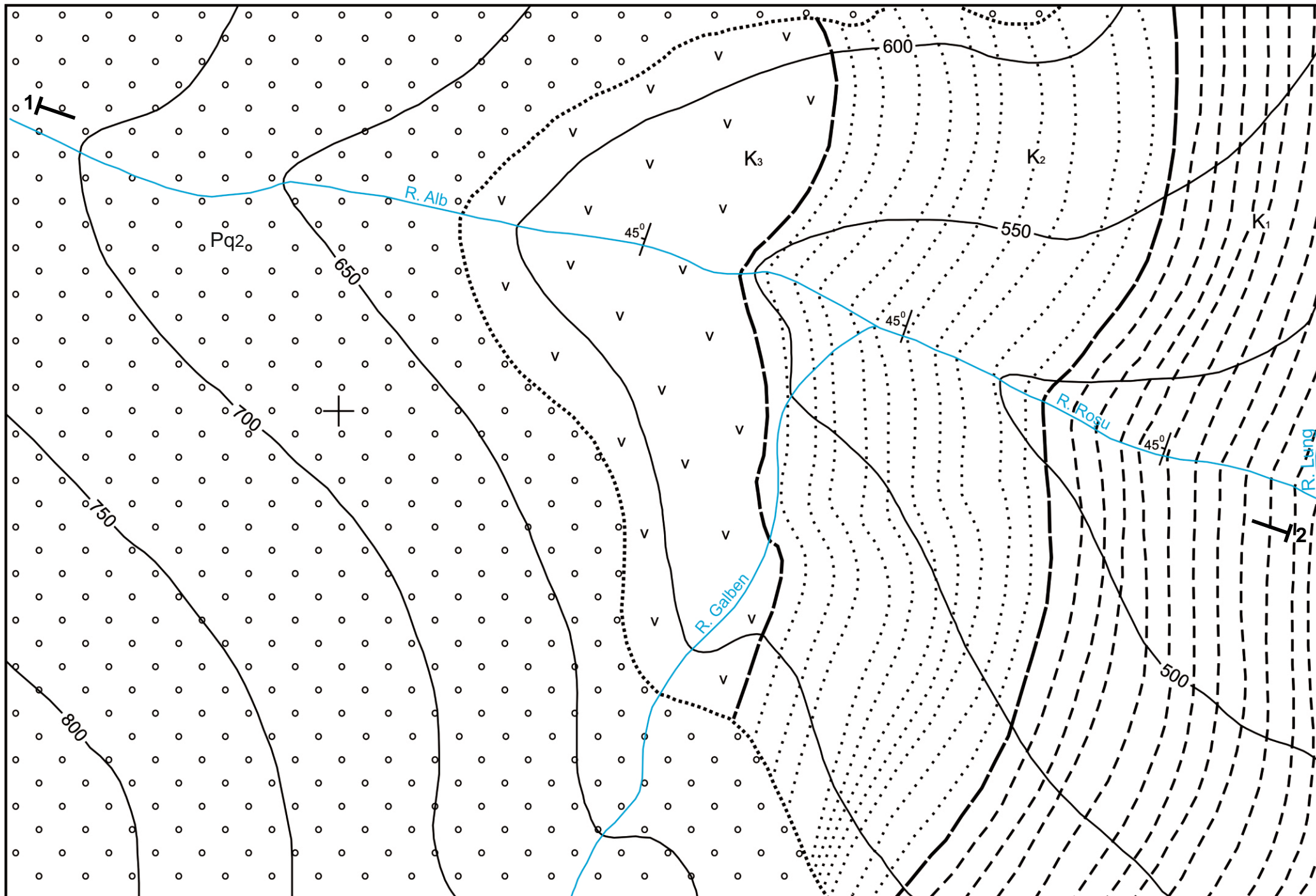










HARTA GEOLOGICĂ 1, sc. 1:25000



 Strate de conglomerate	 Strate de tufuri	 Strate de gresii	 Strate de argile	Pq2 - Pleistocen mediu K1-3 - Cretacic	 Limită litologică	 Limită de discordanță	 Strate orizontale	 Sensul înclinării stratelor	Sc. vert. a secțiunii 1cm = 50m
--	--	--	--	---	---	---	---	---	------------------------------------